

Dated: 15TH July 2025

**COTSWOLD DISTRICT COUNCIL
(OFF-STREET PARKING PLACES) ORDER 2018
VARIATION NO.1 ORDER of 2025**

**COTSWOLD DISTRICT COUNCIL
(OFF-STREET PARKING PLACES) ORDER 2018
VARIATION NO.1 ORDER of 2025**

COTSWOLD DISTRICT COUNCIL ("the Council") in exercise of its powers under Sections 32, 35, 35C and Part IV of Schedule 9 of the Road Traffic Regulation Act 1984 ("the 1984 Act") and under the Road Traffic Act 1991 as amended (whether generally or in relation to the area of the Council) ("the 1991 Act") and of all other enabling powers, with the consent of the Gloucestershire County Council in accordance with Section 39(3) of the 1984 Act and after consulting with the Chief Officer of Police in accordance with paragraph 20 of Schedule 9 to the 1984 Act, hereby make the following Order:-

**PART I
GENERAL**

Commencement and Citation

1. This Order shall come into operation on the **1st** day of **AUGUST** 2025 and may be cited as the Cotswold District Council (OFF-STREET PARKING PLACES) ORDER 2018 VARIATION NO.1 ORDER of 2025

Interpretation

2. In this Variation Order, except where the context otherwise requires, the following expressions have the meanings respectively assigned to them:

"the Principal Order" means COTSWOLD DISTRICT COUNCIL (OFF-STREET PARKING PLACES) ORDER 2018 as varied;

3. Except where the context requires otherwise, any reference in this Order to an Article or Schedule shall be construed as a reference to that Article or Schedule in this Order
4. Any reference in this Order to any enactment shall be construed as a reference to that enactment as amended, applied, consolidated, re-enacted by or as having effect by virtue of any subsequent enactment
5. The Interpretation Act 1978 shall apply for the interpretation of this Order

PART II
Amendment of the Principal Order

6. The First Schedule of the Principal Order shall be amended to substitute the Parking Place Plans with the Parking Place Plans attached at the Schedule to this Variation Order and marked number 1 to 18.

PART III
Full Force and Effect

7. Save as varied by paragraphs 6, of this Order the Principal Order shall continue in full force and effect

THE COMMON SEAL of)
COTSWOLD DISTRICT COUNCIL)
was affixed on in the presence of:-)

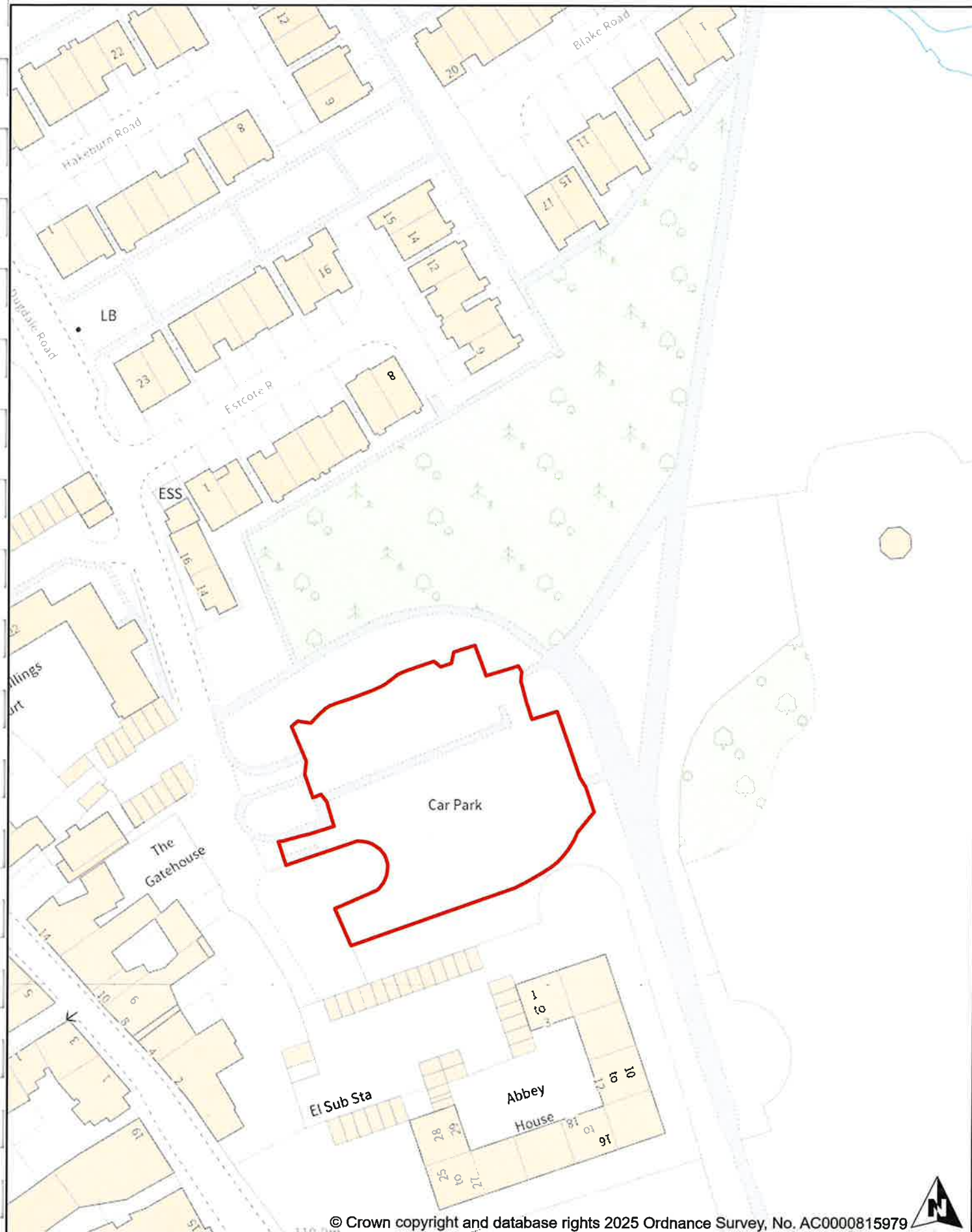


Authorised Signatory

Print: ANGELA CLARIDGE

Title: DIRECTOR OF GOVERNANCE

THE SCHEDULE

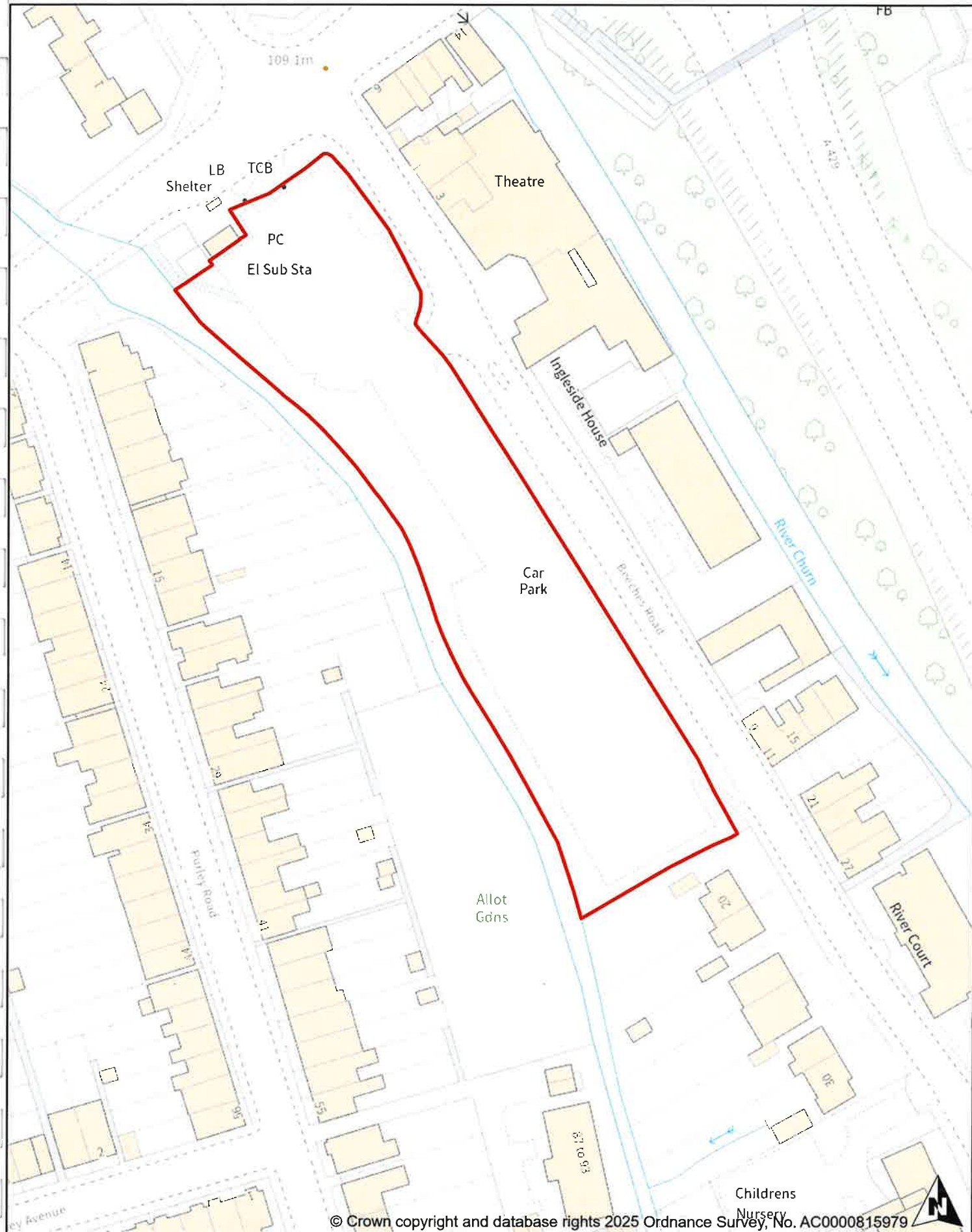


© Crown copyright and database rights 2025 Ordnance Survey, No. AC0000815979

Car Park:	Abbey Grounds, Cirencester
Plan Number:	1
Department:	Car Parking
Date: 09.04.2025	Scale: 1:1000



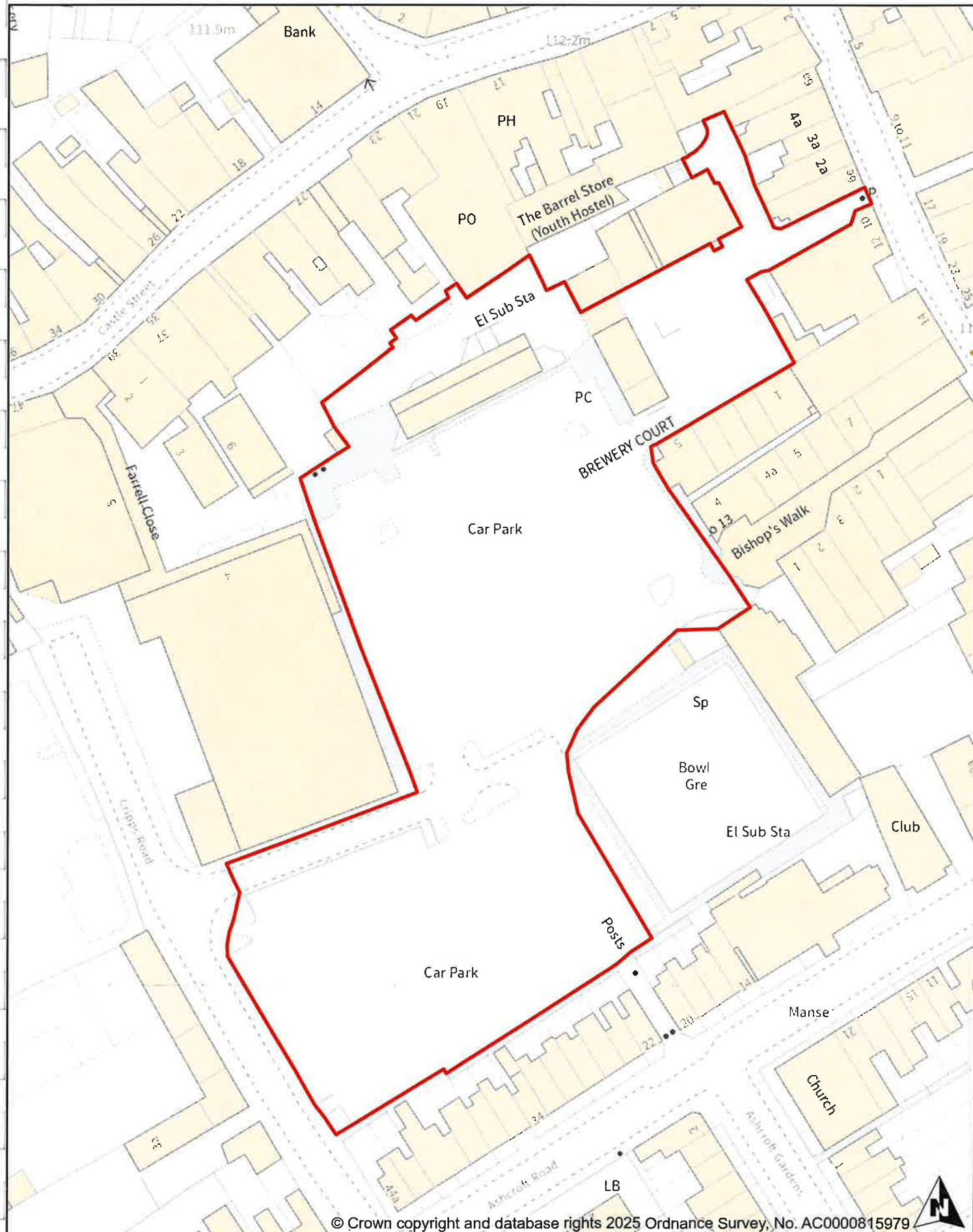
COTSWOLD
District Council



Car Park:	Beeches Road, Cirencester
Plan Number:	2
Department:	Car Parking
Date: 09.04.2025	Scale: 1:1000



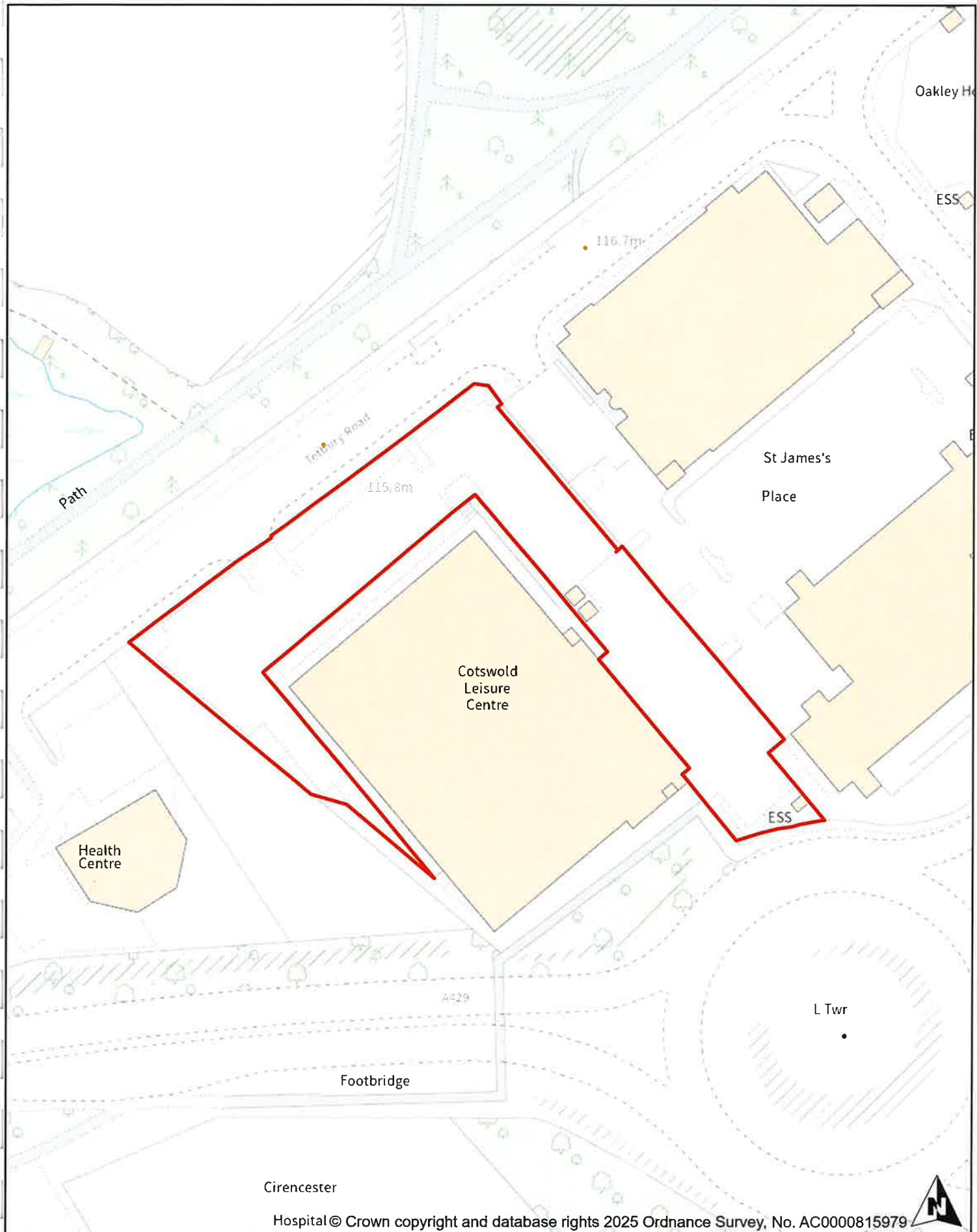
COTSWOLD
District Council



Car Park:	The Brewery, Cirencester
Plan Number:	3
Department:	Car Parking
Date: 09.04.2025	Scale: 1:1000



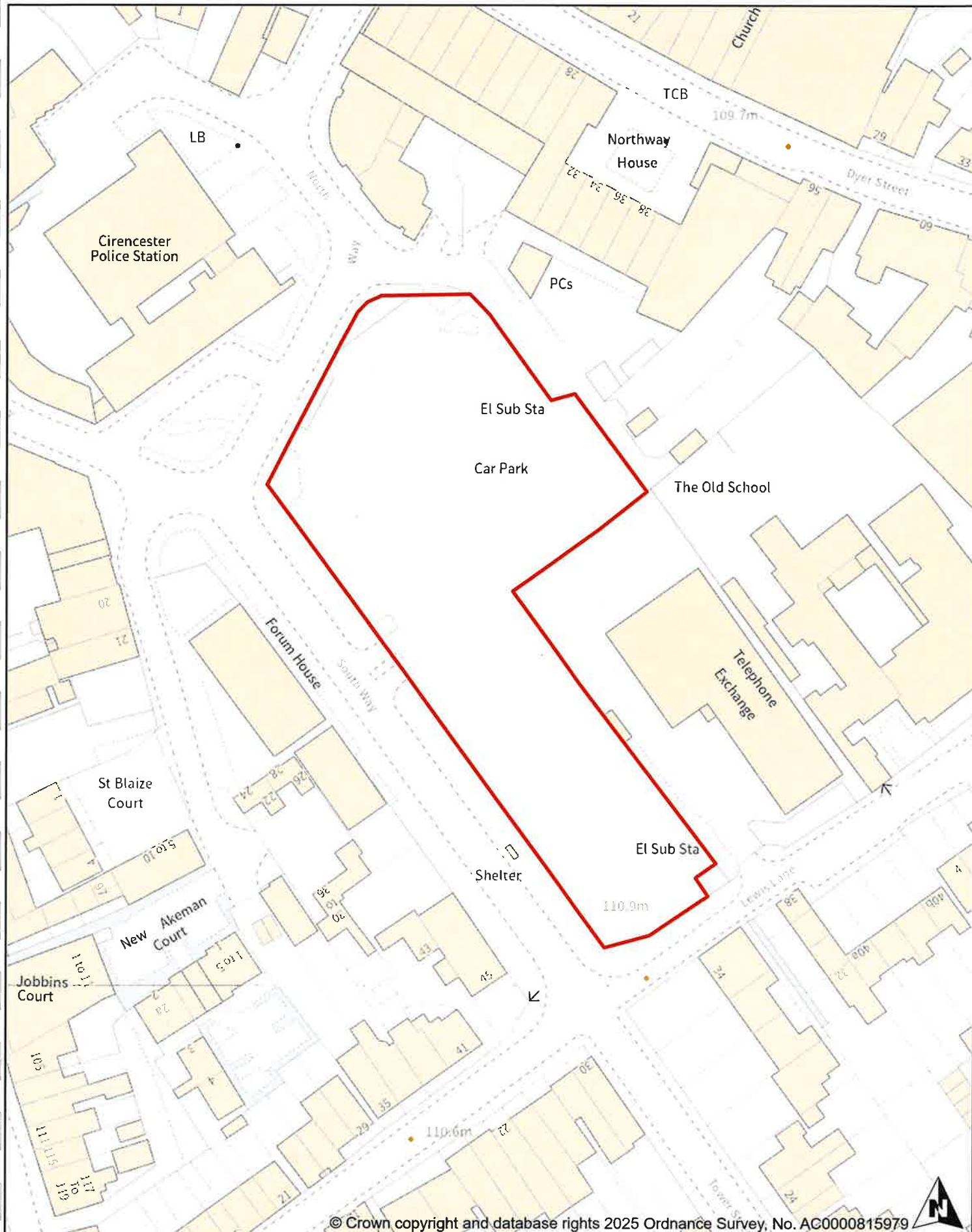
COTSWOLD
District Council



Car Park:	Cotswold Leisure Centre, Cirencester
Plan Number:	4
Department:	Car Parking
Date: 09.04.2025	Scale: 1:1000



COTSWOLD
District Council

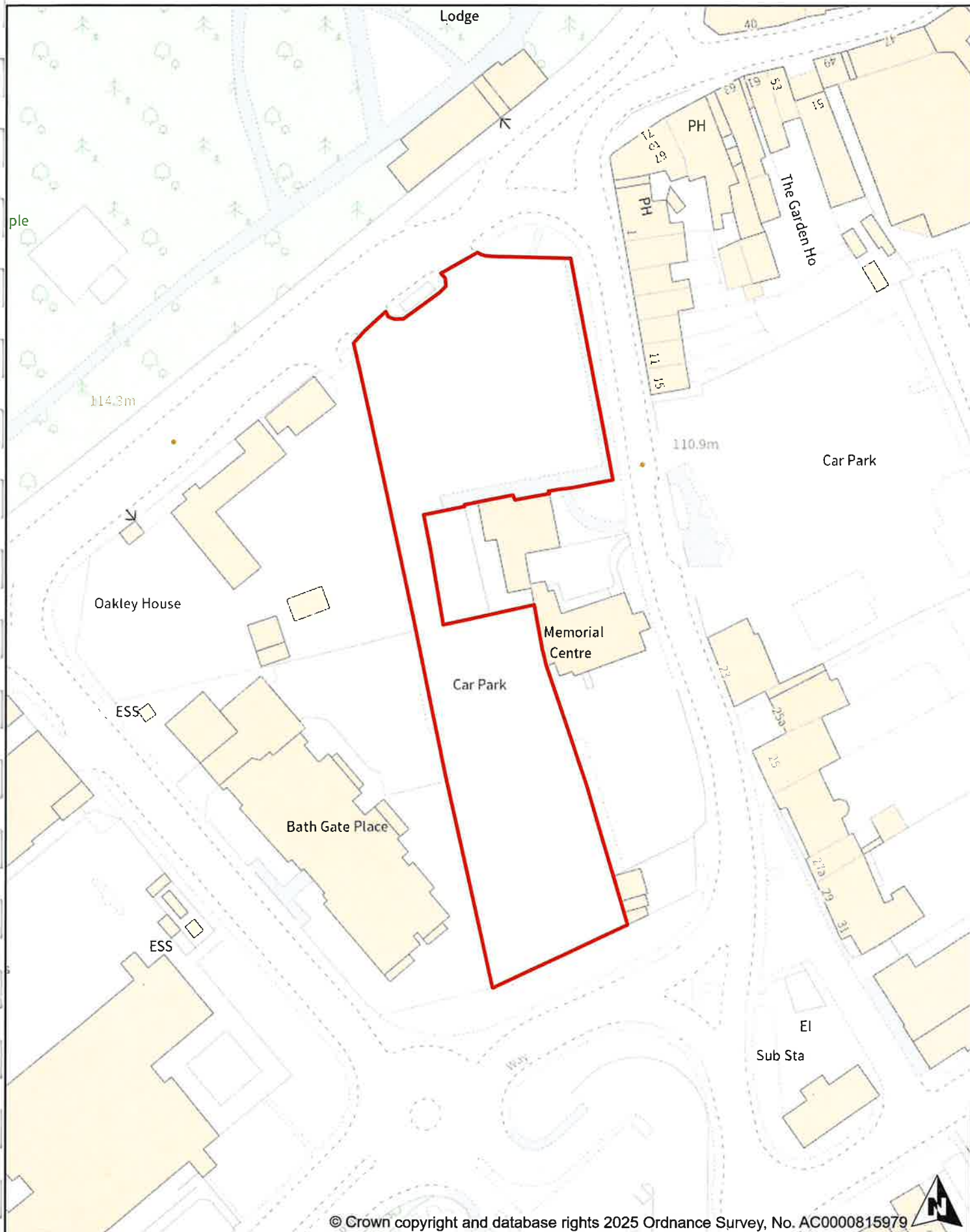


© Crown copyright and database rights 2025 Ordnance Survey, No. AC0000815979

Car Park:	The Forum, Cirencester
Plan Number:	5
Department:	Car Parking
Date: 09.04.2025	Scale: 1:1000



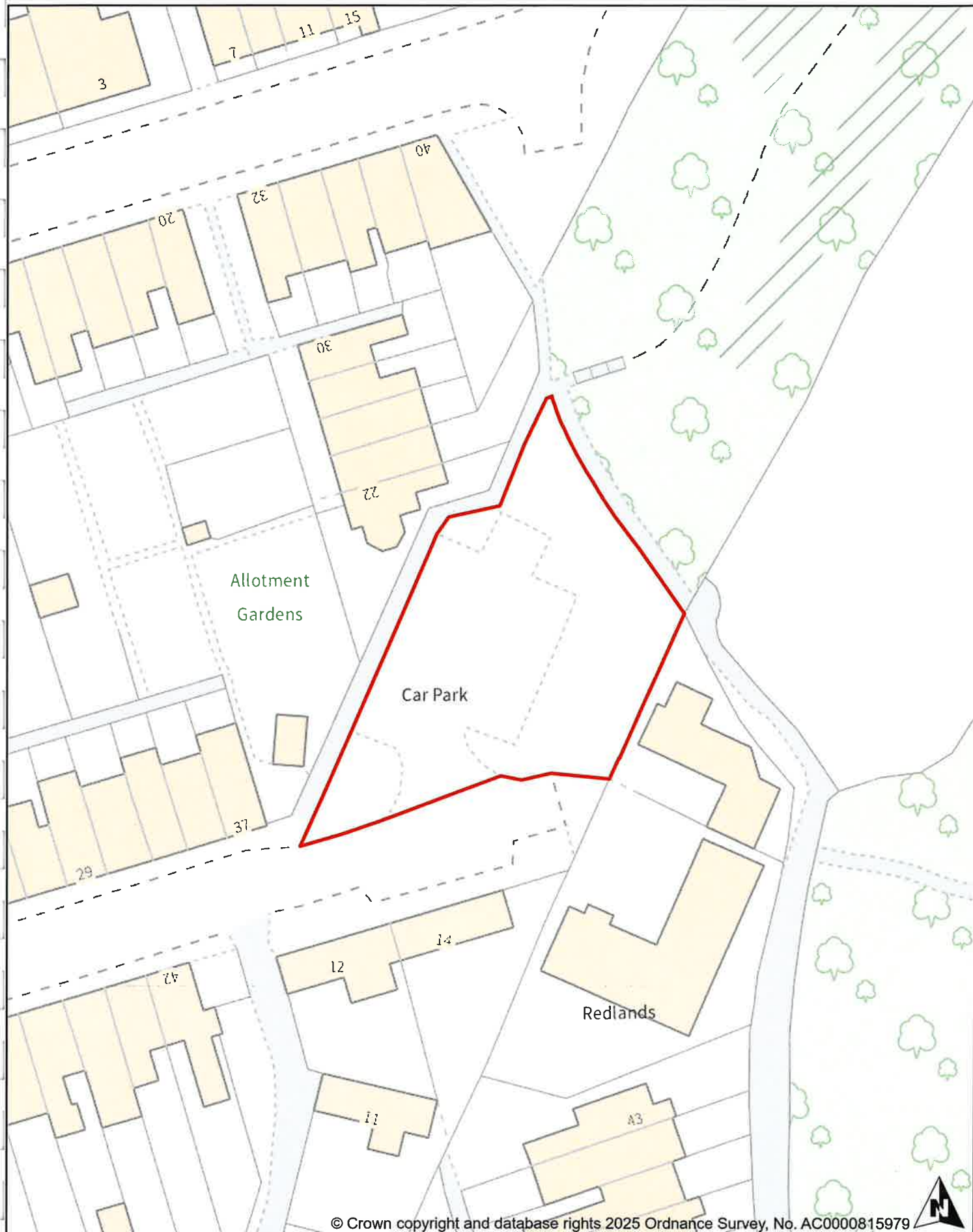
COTSWOLD
District Council



Car Park:	Old Station, Cirencester
Plan Number:	6
Department:	Car Parking
Date: 09.04.2025	Scale: 1:1000



COTSWOLD
District Council

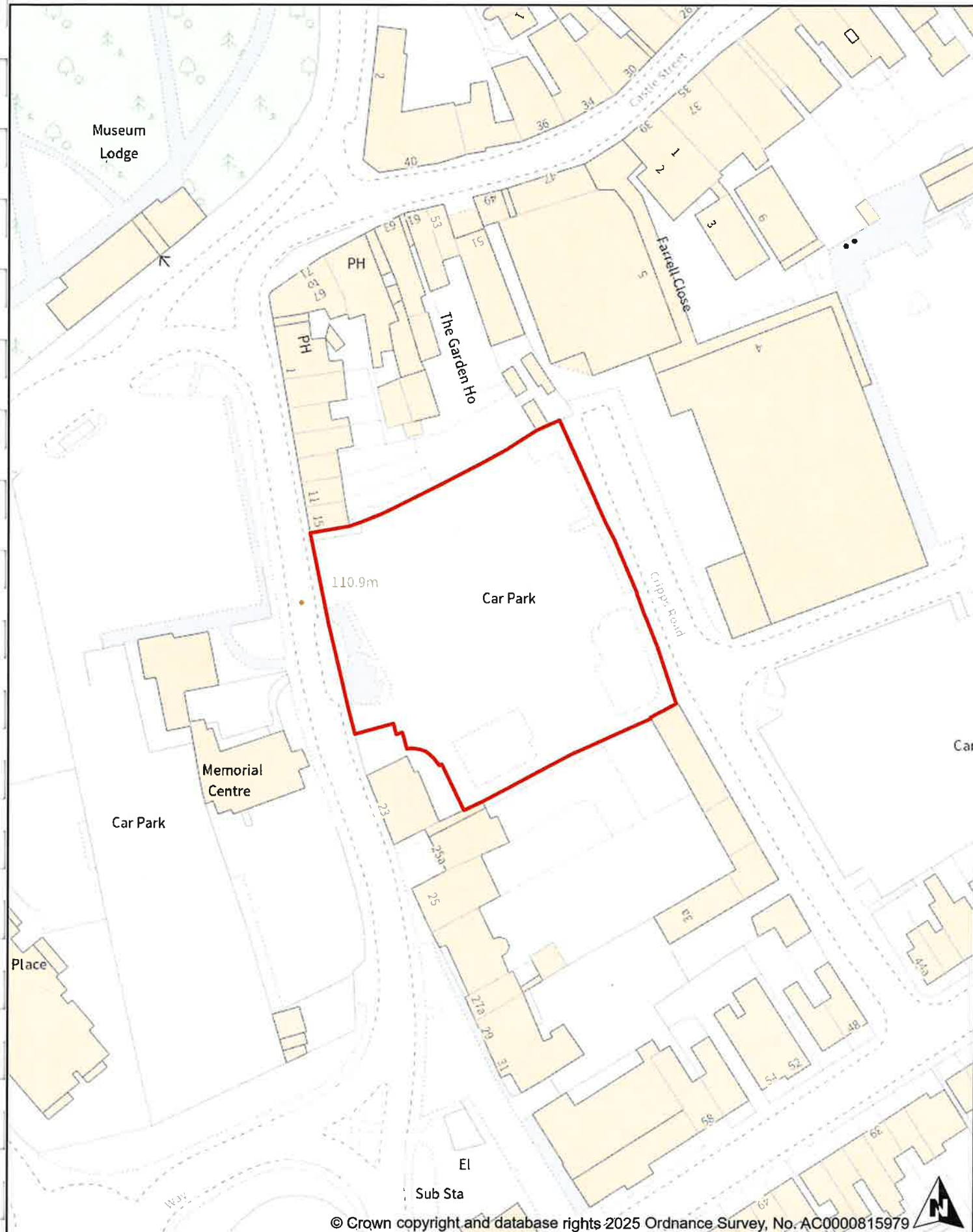


© Crown copyright and database rights 2025 Ordnance Survey, No. AC0000815979

Car Park:	Queen Street, Cirencester
Plan Number:	7
Department:	Car Parking
Date: 09.04.2025	Scale: 1:500



COTSWOLD
District Council

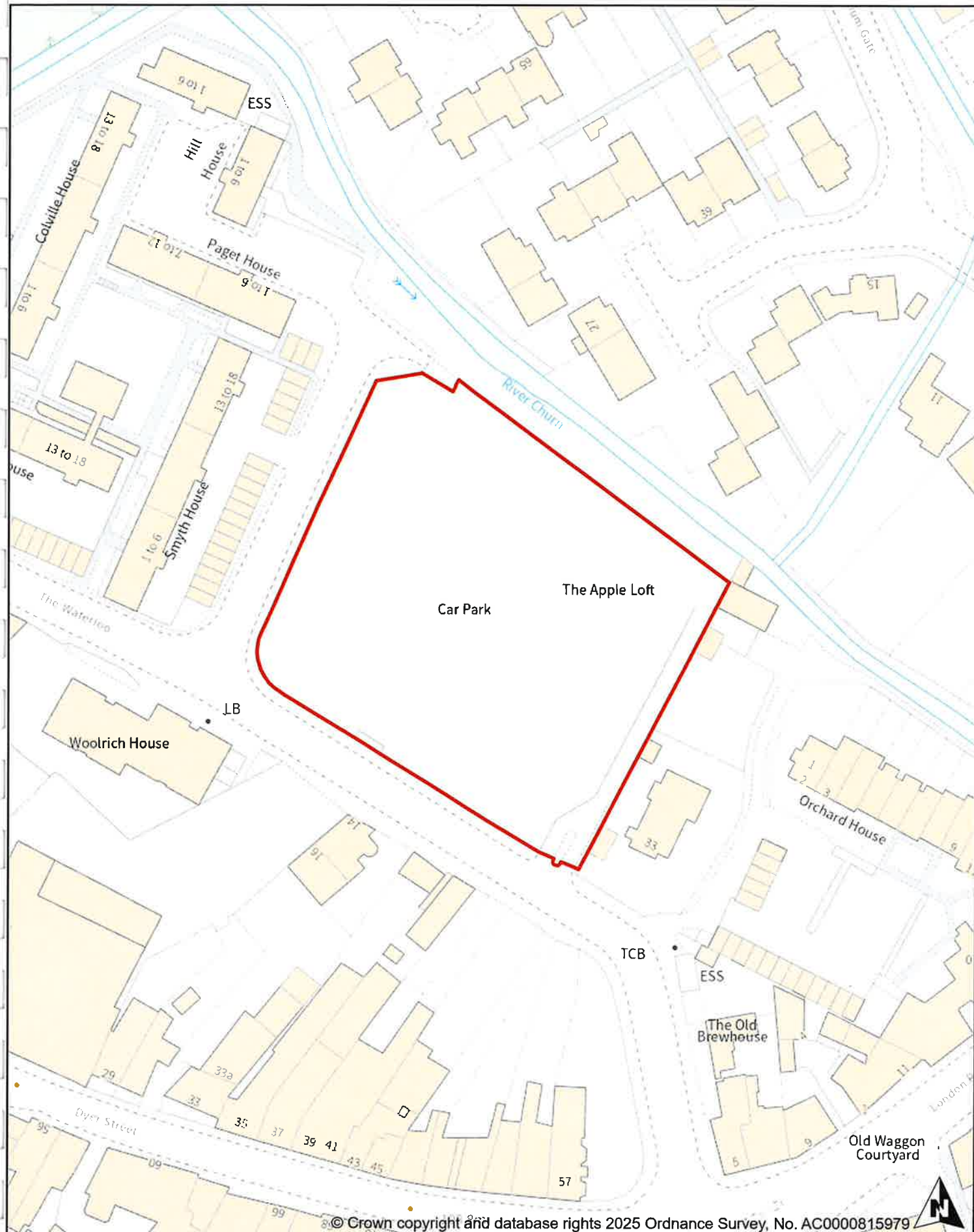


© Crown copyright and database rights 2025 Ordnance Survey, No. AC0000815979

Car Park:	Sheep Street, Cirencester
Plan Number:	8
Department:	Car Parking
Date: 09.04.2025	Scale: 1:1000



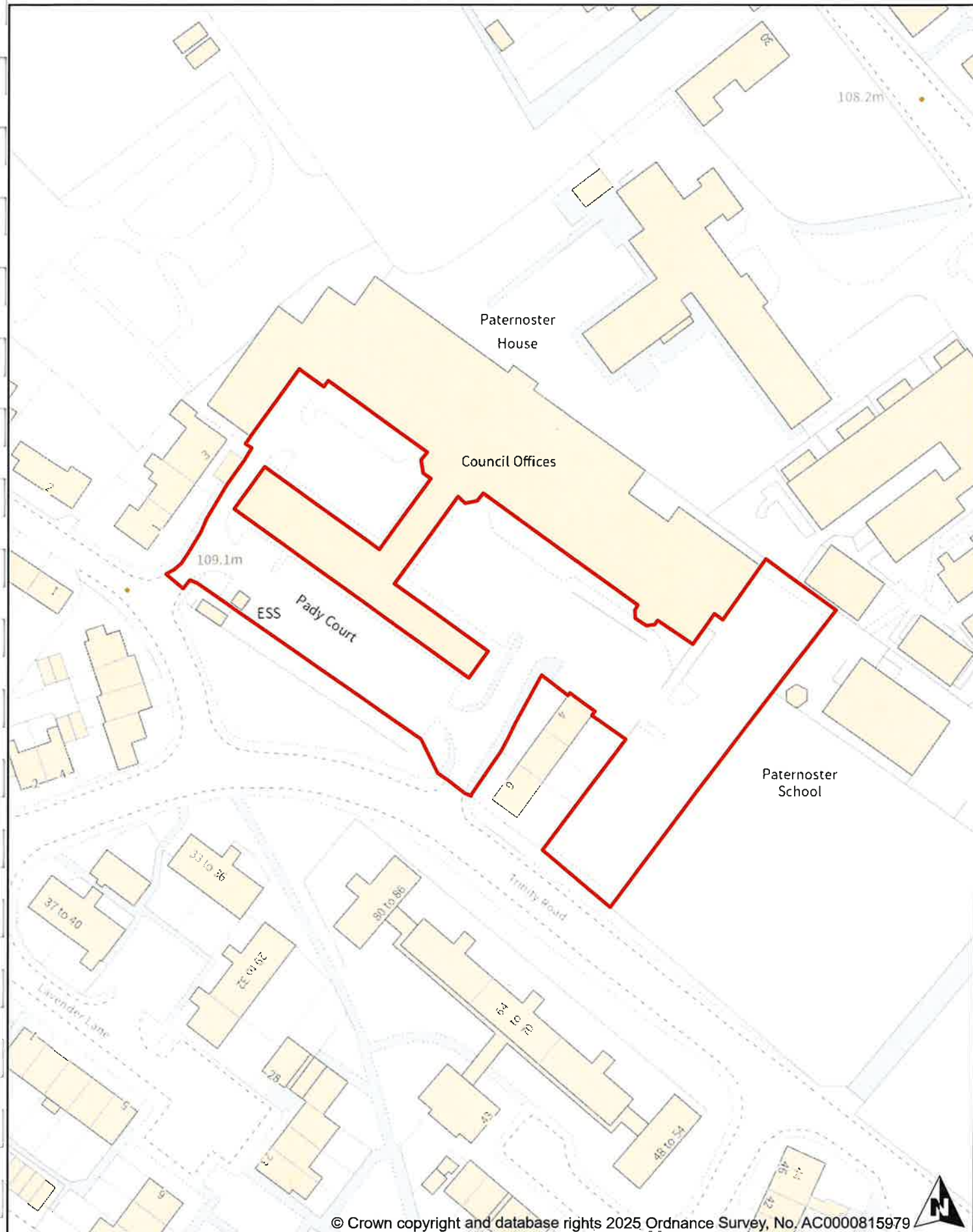
COTSWOLD
District Council



Car Park:	The Waterloo, Cirencester
Plan Number:	9
Department:	Car Parking
Date: 09.04.2025	Scale: 1:1000



COTSWOLD
District Council



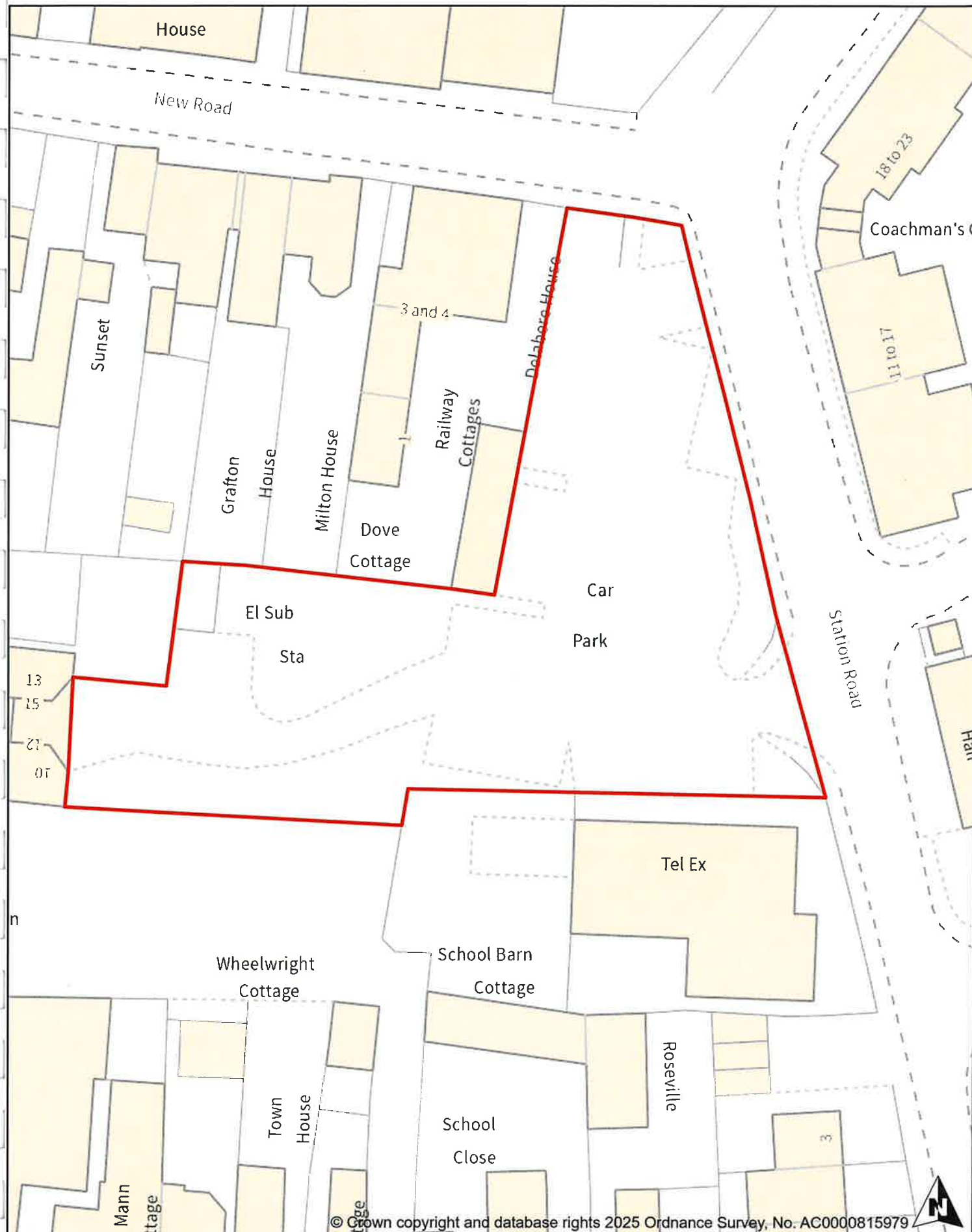
© Crown copyright and database rights 2025 Ordnance Survey, No. AC0000815979



Car Park:	Council offices, Cirencester
Plan Number:	10
Department:	Car Parking
Date: 09.04.2025	Scale: 1:1000



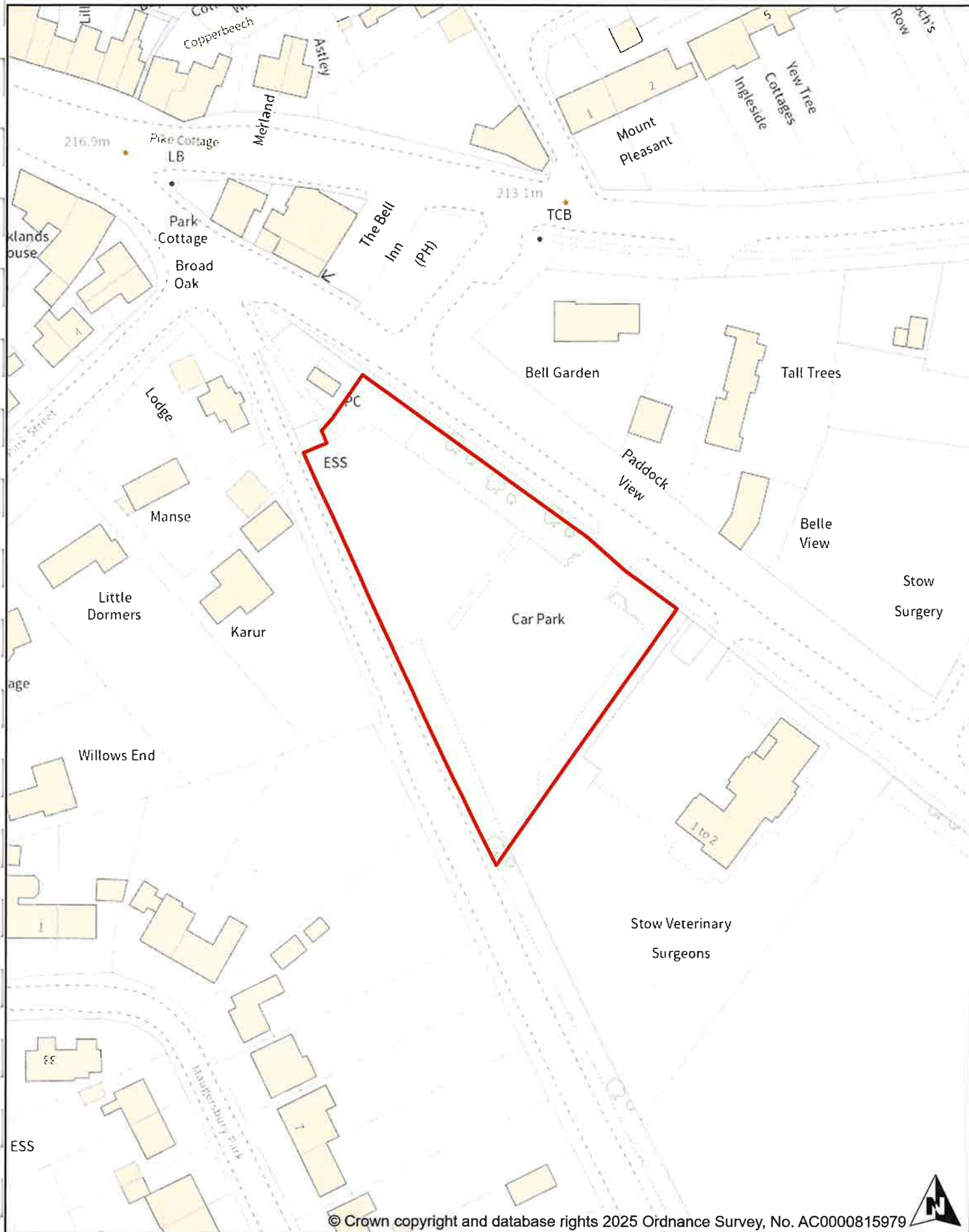
COTSWOLD
District Council



Car Park:	Old Market Way, Moreton-in-Marsh
Plan Number:	12
Department:	Car Parking
Date: 09.04.2025	Scale: 1:500



COTSWOLD
District Council



Car Park:	Maugersbury Road, Stow-on-the-Wold
Plan Number:	13
Department:	Car Parking
Date: 09.04.2025	Scale: 1:1000



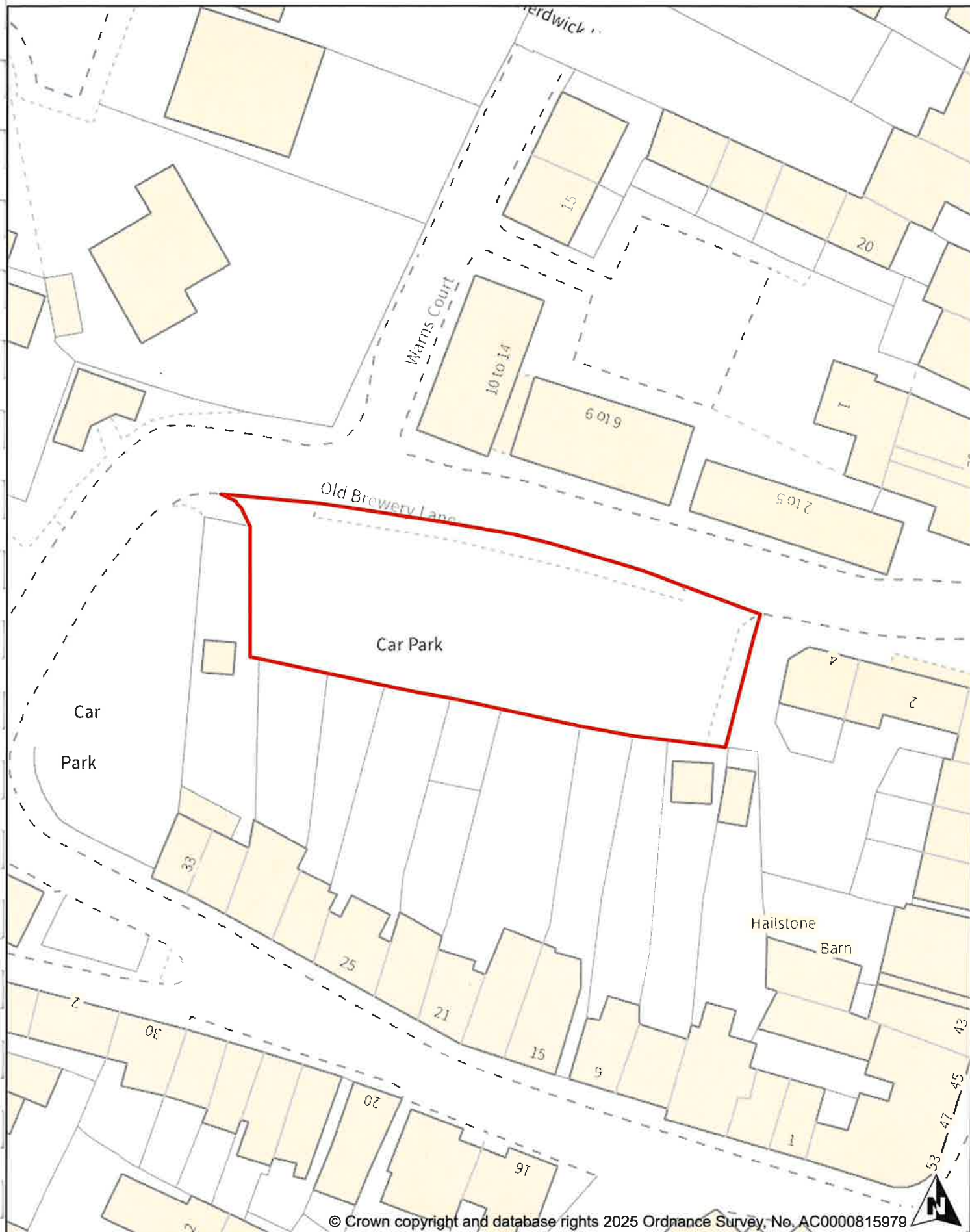
COTSWOLD
District Council



Car Park:	Fosseway, Stow-on-the-Wold
Plan Number:	14
Department:	Car Parking
Date: 09.04.2025	Scale: 1:1000



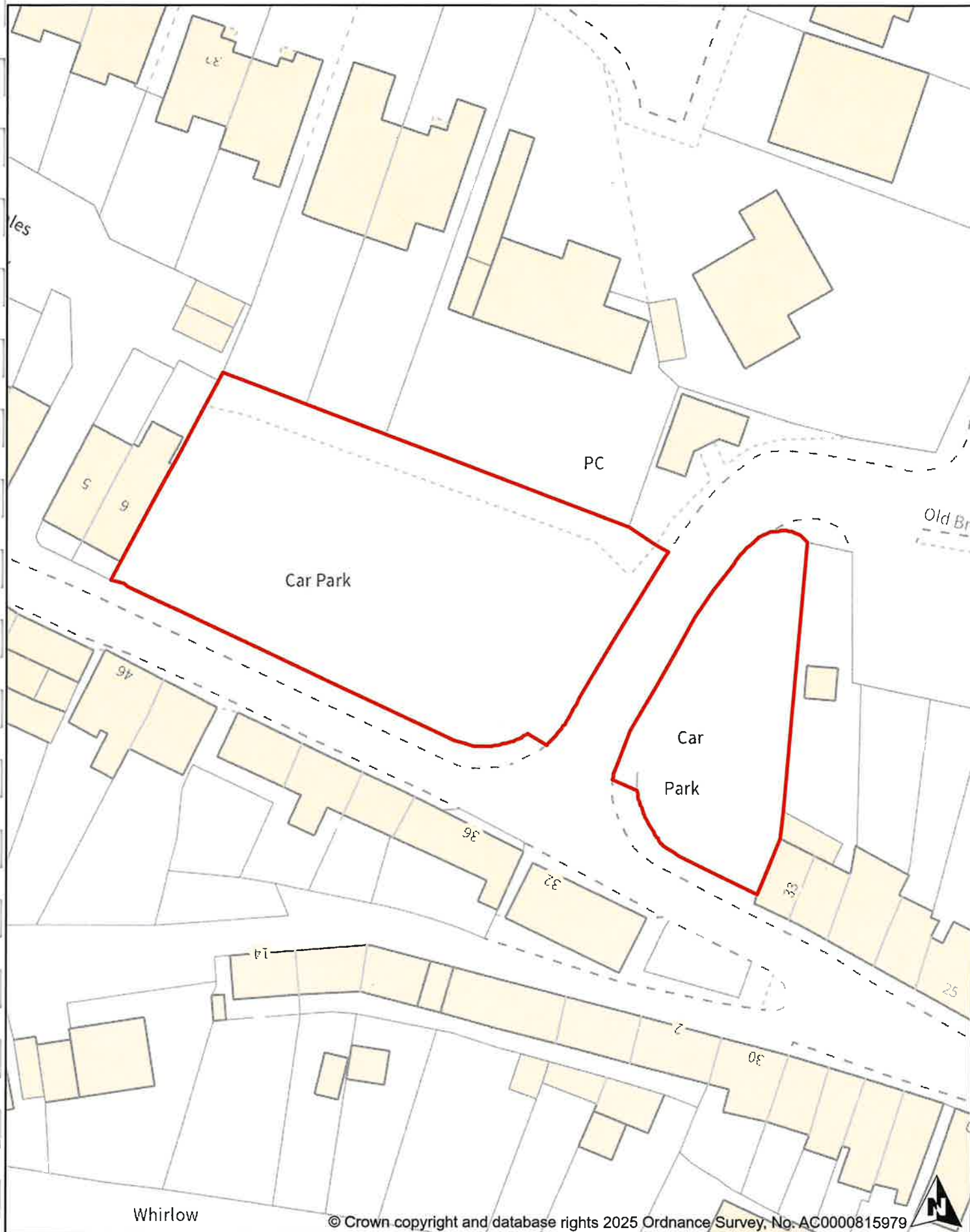
COTSWOLD
District Council



Car Park:	Church Street, Tetbury
Plan Number:	15
Department:	Car Parking
Date: 09.04.2025	Scale: 1:500



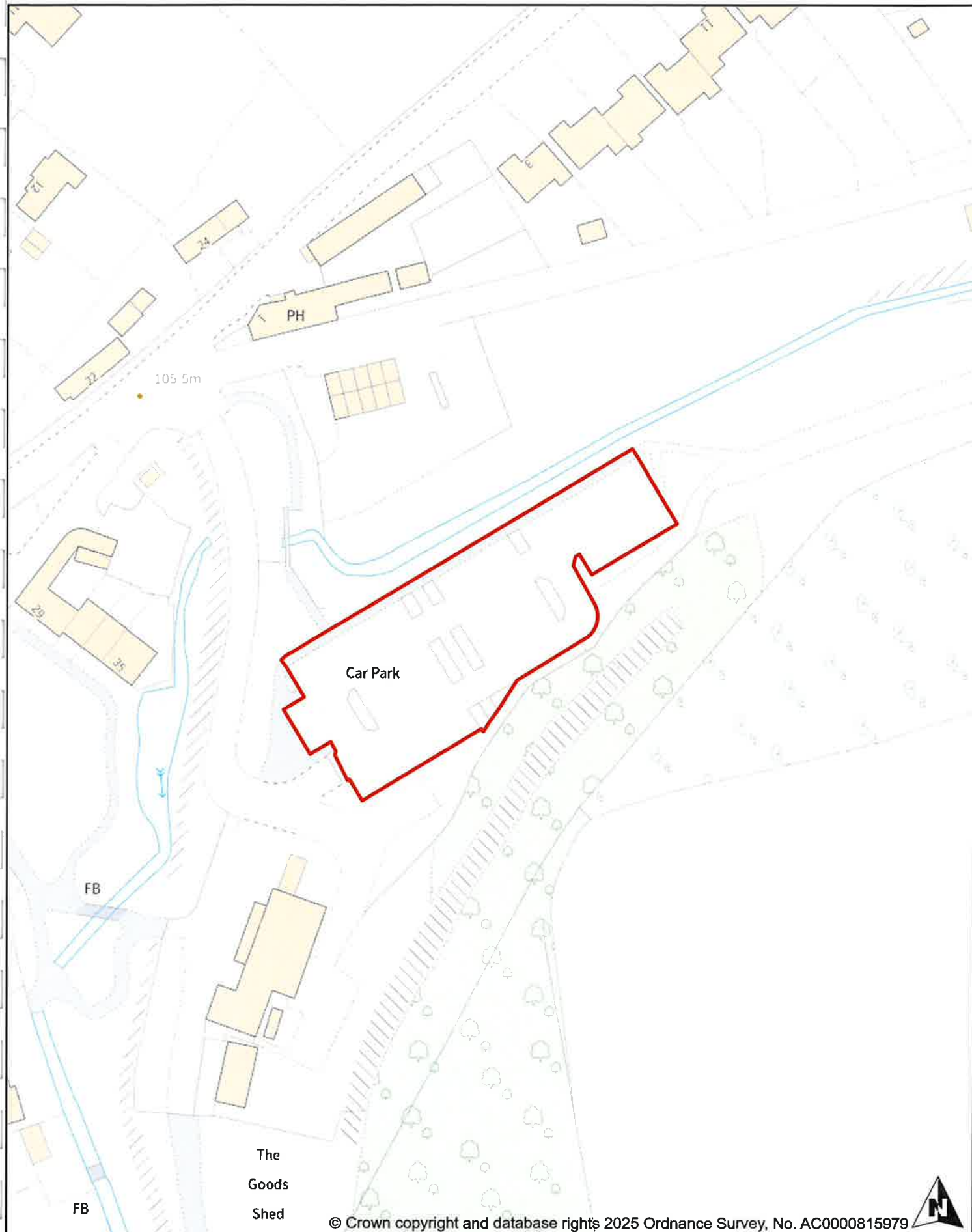
COTSWOLD
District Council



Car Park:	West Street, Tetbury
Plan Number:	16
Department:	Car Parking
Date: 09.04.2025	Scale: 1:500



COTSWOLD
District Council



© Crown copyright and database rights 2025 Ordnance Survey, No. AC0000815979

Car Park:	Old Railyard, Tetbury
Plan Number:	17
Department:	Car Parking
Date: 09.04.2025	Scale: 1:1000



COTSWOLD
District Council



Car Park:	The Chipping, Tetbury
Plan Number:	18
Department:	Car Parking
Date: 09.04.2025	Scale: 1:1000



COTSWOLD
District Council